

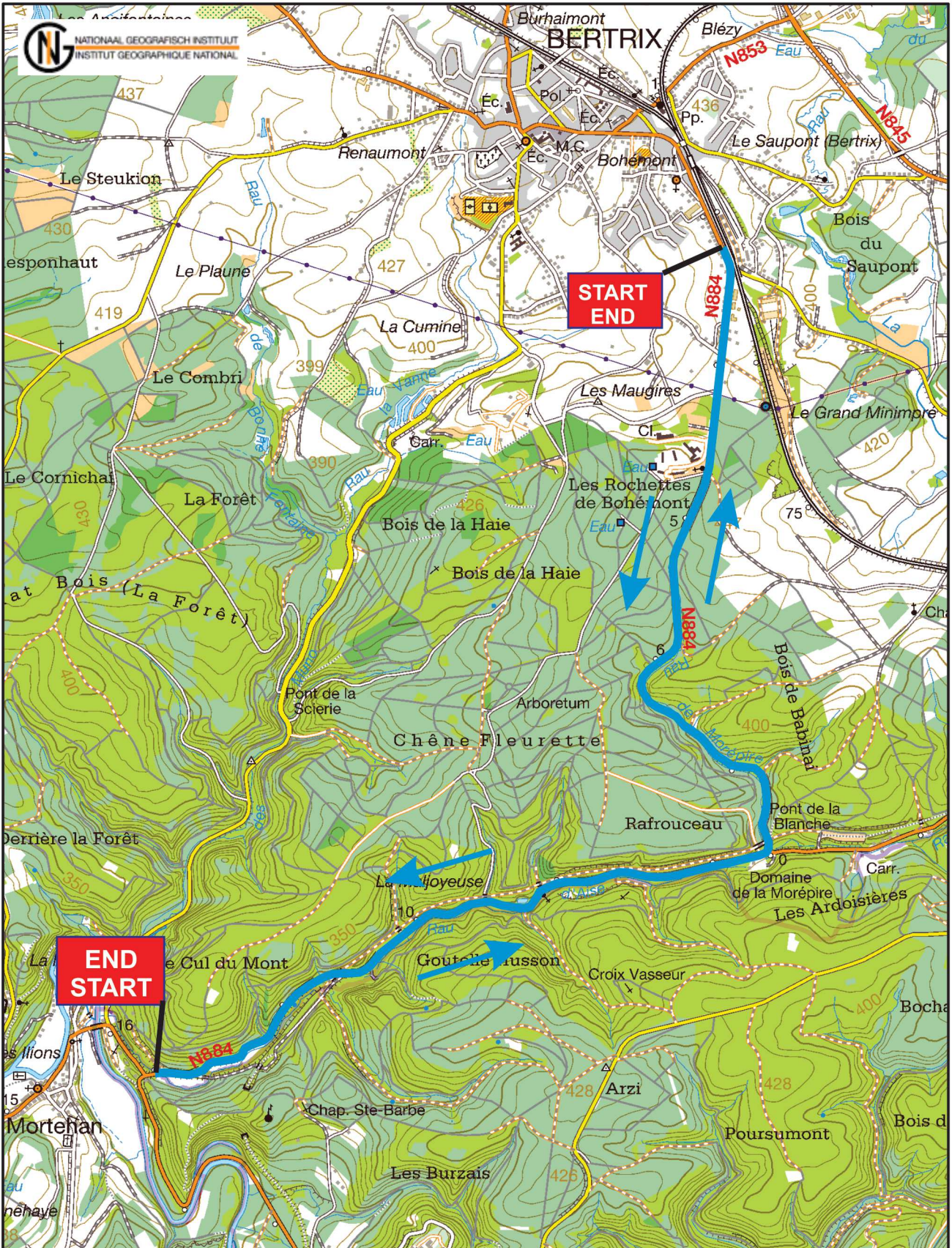


# ***ETALONNAGE / CALIBRATE***

***Plan / Map  
RB Parcours / Road***



# PLAN DU PARCOURS DE L'ETALONNAGE MAP FOR CALIBRATION ROAD





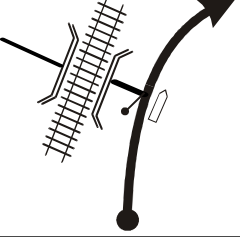

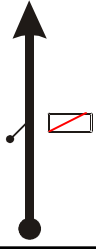

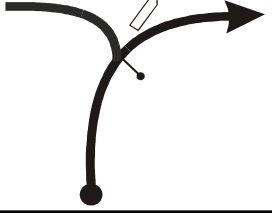

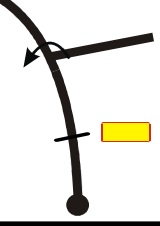



# RALLY OF BERTRIX - 2023

PAGE

2

## ETALONNAGE / CALIBRATE 1

DISTANCE		DIRECTION	INFORMATION	DEGR.
TOTAL	PARTIAL			
0.000	0.000	<div style="text-align: center;">  </div>	DEBUT ETALONNAGE / START CALIBRATE 	8.839
0.220	0.220	<div style="text-align: center;">  </div>	<div style="text-align: center;">  </div> <p><b>RSP/SOMR</b></p>	8.619
0.844	0.624	<div style="text-align: center;">  </div>	 <p><b>RSP/SOMR</b>                      ---&gt; HERBEUMONT</p>	7.995
4.516	3.672	<div style="text-align: center;">  </div>	<div style="text-align: center;">  </div> <p><b>RSP/SOMR</b></p>	4.323
8.839	4.323	<div style="text-align: center;">  </div>	<div style="display: flex; align-items: flex-start;"> <div style="background-color: yellow; padding: 2px; margin-right: 5px;"> <b>Lingle</b>                      Herbeumont                 </div> <div>                     FIN ETALONNAGE /                      END CALIBRATE   </div> </div> <p>FAIRE DEMI-TOUR                      TURN AROUND</p>	0.000

# RALLY OF BERTRIX - 2023

PAGE

3

## ETALONNAGE / CALIBRATE 2

DISTANCE		DIRECTION	INFORMATION	DEGR.
TOTAL	PARTIAL			
0.000	0.000	<p>1</p>	<p>DEBUT ETALONNAGE / START CALIBRATE</p> <p>RSP/SOMR</p>	8.840
4.312	4.312	<p>2</p>	<p>RSP/SOMR</p>	4.528
8.002	3.690	<p>3</p>	<p>0.838</p>	
8.614	0.612	<p>4</p>	<p>0.226</p>	
8.840	0.226	<p>5</p>	<p>FIN ETALONNAGE / END CALIBRATE</p> <p>0.000</p>	